



Location: CMA1b - Oil Street Site Office

Report on 24-hour TSP monitoring

Action Level ( $\mu\text{g}/\text{m}^3$ ) - 176.7

Limit Level ( $\mu\text{g}/\text{m}^3$ ) - 260

Date	Sampling Time	Weather Condition	Filter paper no.	Filter Weight, g		Elapse Time, hr		Sampling Time, hr	Flow Rate, $\text{m}^3/\text{min}$			Total Volume, $\text{m}^3$	TSP Level, $\mu\text{g}/\text{m}^3$
				Initial	Final	Initial	Final		Initial, $Q_{si}$	Final, $Q_{sf}$	Average		
28-Jul-16	8:00	Fine	16636	2.9000	2.9818	8511.88	8535.88	24.00	1.12	1.12	1.12	1612	50.8
3-Aug-16	8:00	Rainy	16607	2.8527	2.8887	8538.88	8562.88	24.00	1.12	1.12	1.12	1617	22.3
10-Aug-16	15:35	Rainy	16974	2.7197	2.8294	8592.94	8616.94	24.00	1.22	1.23	1.23	1765	62.2
15-Aug-16	8:00	Rainy	16982	2.7335	2.8304	8616.94	8640.94	24.00	1.12	1.12	1.12	1609	60.2
20-Aug-16	8:00	Cloudy	16939	2.7676	2.9396	8643.95	8667.95	24.00	1.12	1.12	1.12	1612	106.7
26-Aug-16	8:00	Fine	17062	2.8024	3.0075	8670.95	8694.95	24.00	1.12	1.12	1.12	1609	127.5

Remarks: Due to interruption of electricity, the 24hr TSP was rescheduled from 9 August 2016 to 10 August 2016.

Report on 1-hour TSP monitoring

Action Level ( $\mu\text{g}/\text{m}^3$ ) - 320.1

Limit Level ( $\mu\text{g}/\text{m}^3$ ) - 500

Date	Sampling Time	Weather Condition	Filter paper no.	Filter Weight, g		Elapse Time, hr		Sampling Time, hr	Flow Rate, $\text{m}^3/\text{min}$			Total Volume, $\text{m}^3$	TSP Level, $\mu\text{g}/\text{m}^3$
				Initial	Final	Initial	Final		Initial, $Q_{si}$	Final, $Q_{sf}$	Average		
29-Jul-16	8:25	Fine	16615	2.9014	2.9068	8535.88	8536.88	1.00	1.12	1.12	1.12	67	80.4
29-Jul-16	13:00	Fine	16613	2.8653	2.8750	8536.88	8537.88	1.00	1.12	1.12	1.12	67	144.5
29-Jul-16	16:55	Fine	16609	2.8574	2.8737	8537.88	8538.88	1.00	1.12	1.12	1.12	67	242.8
4-Aug-16	8:50	Rainy	15615	2.8443	2.8484	8562.88	8563.88	1.00	1.12	1.12	1.12	67	60.8
4-Aug-16	10:30	Rainy	15612	2.8352	2.8384	8563.88	8564.88	1.00	1.12	1.12	1.12	67	47.5
4-Aug-16	13:00	Rainy	15609	2.8408	2.8478	8564.88	8565.88	1.00	1.12	1.12	1.12	67	103.8
10-Aug-16	11:00	Rainy	15607	2.8643	2.8801	8589.94	8590.94	1.00	1.23	1.23	1.23	74	214.7
10-Aug-16	13:00	Rainy	16901	2.6553	2.6611	8590.94	8591.94	1.00	1.23	1.23	1.23	74	78.8
10-Aug-16	14:25	Rainy	16900	2.6694	2.6740	8591.94	8592.94	1.00	1.23	1.23	1.23	74	62.5
16-Aug-16	9:05	Rainy	16951	2.7188	2.7248	8640.94	8641.94	1.00	1.12	1.12	1.12	67	89.5
16-Aug-16	10:07	Rainy	16943	2.7463	2.7511	8641.94	8642.94	1.00	1.12	1.12	1.12	67	71.6
16-Aug-16	13:00	Rainy	16915	2.7157	2.7229	8642.94	8643.94	1.00	1.12	1.12	1.12	67	107.4
22-Aug-16	9:30	Fine	17068	2.8150	2.8258	8667.95	8668.95	1.00	1.12	1.12	1.12	67	160.9
22-Aug-16	13:00	Fine	17065	2.8268	2.8501	8668.95	8669.95	1.00	1.22	1.22	1.22	73	317.2
22-Aug-16	16:30	Fine	17064	2.7971	2.8162	8669.95	8670.95	1.00	1.12	1.12	1.12	67	284.6
27-Aug-16	8:45	Cloudy	017059	2.8108	2.8225	8694.95	8695.95	1.00	1.12	1.12	1.12	67	174.5
27-Aug-16	10:15	Cloudy	017056	2.8179	2.8328	8695.95	8696.95	1.00	1.12	1.12	1.12	67	222.2
27-Aug-16	13:00	Cloudy	017053	2.8092	2.8356	8696.95	8697.95	1.00	1.12	1.12	1.12	67	393.7



Location: CMA2a - Causeway Bay Community Centre

Report on 24-hour TSP monitoring

Action Level ( $\mu\text{g}/\text{m}^3$ ) - 169.5

Limit Level ( $\mu\text{g}/\text{m}^3$ ) - 260

Date	Sampling Time	Weather Condition	Filter paper no.	Filter Weight, g		Elapse Time, hr		Sampling Time, hr	Flow Rate, $\text{m}^3/\text{min}$			Total Volume, $\text{m}^3$	TSP Level, $\mu\text{g}/\text{m}^3$
				Initial	Final	Initial	Final		Initial, $Q_{si}$	Final, $Q_{sf}$	Average		
28-Jul-16	8:00	Fine	16651	2.9040	2.9774	18159.69	18183.69	24.00	1.15	1.15	1.15	1653	44.4
3-Aug-16	8:00	Rainy	16618	2.8923	2.9412	18186.69	18210.69	24.00	1.09	1.09	1.09	1571	31.1
9-Aug-16	8:00	Rainy	16584	2.8628	2.9580	18213.69	18237.69	24.00	1.08	1.09	1.09	1565	60.8
15-Aug-16	8:00	Rainy	16972	2.7217	2.7627	18240.69	18264.69	24.00	1.09	1.08	1.08	1562	26.2
20-Aug-16	8:00	Cloudy	16938	2.7706	2.8249	18267.69	18291.69	24.00	1.09	1.09	1.09	1566	34.7
26-Aug-16	8:00	Fine	17063	2.8188	2.8871	18294.69	18318.69	24.00	1.08	1.08	1.08	1562	43.7

Report on 1-hour TSP monitoring

Action Level ( $\mu\text{g}/\text{m}^3$ ) - 323.4

Limit Level ( $\mu\text{g}/\text{m}^3$ ) - 500

Date	Sampling Time	Weather Condition	Filter paper no.	Filter Weight, g		Elapse Time, hr		Sampling Time, hr	Flow Rate, $\text{m}^3/\text{min}$			Total Volume, $\text{m}^3$	TSP Level, $\mu\text{g}/\text{m}^3$
				Initial	Final	Initial	Final		Initial, $Q_{si}$	Final, $Q_{sf}$	Average		
29-Jul-16	9:31	Fine	16670	2.9209	2.9273	18183.69	18184.69	1.00	1.09	1.09	1.09	65	98.2
29-Jul-16	13:00	Fine	16627	2.8947	2.9030	18184.69	18185.69	1.00	1.09	1.09	1.09	65	127.3
29-Jul-16	16:58	Fine	16621	2.9176	2.9267	18185.69	18186.69	1.00	1.09	1.09	1.09	65	139.6
4-Aug-16	8:02	Rainy	16496	2.8846	2.8869	18210.69	18211.69	1.00	1.09	1.09	1.09	66	35.1
4-Aug-16	10:31	Rainy	16503	2.8943	2.8988	18211.69	18212.69	1.00	1.09	1.09	1.09	66	68.7
4-Aug-16	13:00	Rainy	16507	2.8828	2.8856	18212.69	18213.69	1.00	1.09	1.09	1.09	66	42.7
10-Aug-16	9:09	Rainy	16508	2.8957	2.9010	18237.69	18238.69	1.00	1.09	1.09	1.09	65	81.1
10-Aug-16	10:49	Rainy	16962	2.7323	2.7360	18238.69	18239.69	1.00	1.09	1.09	1.09	65	56.7
10-Aug-16	13:00	Rainy	16973	2.7161	2.7202	18239.69	18240.69	1.00	1.09	1.09	1.09	65	62.8
16-Aug-16	8:10	Rainy	16953	2.7277	2.7316	18264.69	18265.69	1.00	1.08	1.08	1.08	65	59.9
16-Aug-16	9:12	Rainy	16944	2.7324	2.7348	18265.69	18266.69	1.00	1.08	1.08	1.08	65	36.9
16-Aug-16	10:50	Rainy	16916	2.7148	2.7164	18266.69	18267.69	1.00	1.08	1.08	1.08	65	24.6
22-Aug-16	9:31	Fine	16321	2.7035	2.7073	18291.69	18292.69	1.00	1.09	1.09	1.09	65	58.3
22-Aug-16	13:00	Fine	17080	2.8219	2.8264	18292.69	18293.69	1.00	1.09	1.09	1.09	65	69.1
22-Aug-16	15:00	Fine	17100	2.8029	2.8083	18293.69	18294.69	1.00	1.21	1.21	1.21	72	74.5
27-Aug-16	8:49	Cloudy	017004	2.7344	2.7413	18318.69	18319.69	1.00	1.21	1.21	1.21	72	95.3
27-Aug-16	10:12	Cloudy	017047	2.8112	2.8183	18319.69	18320.69	1.00	1.21	1.21	1.21	72	98.1
27-Aug-16	13:00	Cloudy	016912	2.6750	2.6912	18320.69	18321.69	1.00	1.21	1.21	1.21	72	223.8



Location: CMA3a - CWB PRE Site Office Area

Report on 24-hour TSP monitoring

Action Level ( $\mu\text{g}/\text{m}^3$ ) - 171

Limit Level ( $\mu\text{g}/\text{m}^3$ ) - 260

Date	Sampling Time	Weather Condition	Filter paper no.	Filter Weight, g		Elapse Time, hr		Sampling Time, hr	Flow Rate, $\text{m}^3/\text{min}$			Total Volume, $\text{m}^3$	TSP Level, $\mu\text{g}/\text{m}^3$
				Initial	Final	Initial	Final		Initial, $Q_{si}$	Final, $Q_{sf}$	Average		
28-Jul-16	8:00	Fine	16634	2.9050	2.9925	5634.55	5658.55	24.00	1.16	1.16	1.16	1675	52.2
3-Aug-16	8:00	Rainy	16608	2.8768	2.9088	5661.55	5685.55	24.00	1.03	1.04	1.03	1489	21.5
9-Aug-16	8:00	Rainy	15608	2.8327	2.9878	5688.55	5712.55	24.00	1.16	1.17	1.16	1674	92.6
15-Aug-16	8:00	Rainy	16892	2.6935	2.7604	5715.56	5739.56	24.00	1.03	1.03	1.03	1479	45.2
20-Aug-16	8:00	Cloudy	16923	2.7171	2.8136	5742.57	5766.57	24.00	1.10	1.10	1.10	1580	61.1
27-Aug-16	13:00	Cloudy	17060	2.8137	2.8896	5772.58	5796.58	24.00	1.03	1.03	1.03	1482	51.2

Remarks: Due to interruption of electricity, the 24hr TSP was rescheduled from 26 August 2016 to 27 August 2016.

Report on 1-hour TSP monitoring

Action Level ( $\mu\text{g}/\text{m}^3$ ) - 311.3

Limit Level ( $\mu\text{g}/\text{m}^3$ ) - 500

Date	Sampling Time	Weather Condition	Filter paper no.	Filter Weight, g		Elapse Time, hr		Sampling Time, hr	Flow Rate, $\text{m}^3/\text{min}$			Total Volume, $\text{m}^3$	TSP Level, $\mu\text{g}/\text{m}^3$
				Initial	Final	Initial	Final		Initial, $Q_{si}$	Final, $Q_{sf}$	Average		
29-Jul-16	9:10	Fine	16616	2.9092	2.9147	5658.55	5659.55	1.00	1.03	1.03	1.03	62	89.1
29-Jul-16	10:56	Fine	16614	2.8621	2.8674	5659.55	5660.55	1.00	1.03	1.03	1.03	62	85.8
29-Jul-16	16:26	Fine	16610	2.8402	2.8504	5660.55	5661.55	1.00	1.16	1.16	1.16	70	146.2
4-Aug-16	8:35	Rainy	15616	2.8536	2.8556	5685.55	5686.55	1.00	1.10	1.10	1.10	66	30.2
4-Aug-16	10:10	Rainy	15613	2.8411	2.8433	5686.55	5687.55	1.00	1.04	1.04	1.04	62	35.4
4-Aug-16	13:00	Rainy	15610	2.8389	2.8414	5687.55	5688.55	1.00	1.17	1.17	1.17	70	35.6
10-Aug-16	8:40	Rainy	16975	2.7148	2.7208	5712.55	5713.55	1.00	1.17	1.17	1.17	70	85.8
10-Aug-16	10:30	Rainy	16904	2.6506	2.6598	5713.55	5714.55	1.00	1.13	1.13	1.13	68	135.5
10-Aug-16	13:00	Rainy	16902	2.6543	2.6608	5714.55	5715.55	1.00	1.17	1.17	1.17	70	93.0
16-Aug-16	8:45	Rainy	16954	2.7184	2.7217	5739.56	5740.56	1.00	1.03	1.03	1.03	62	53.6
16-Aug-16	9:56	Rainy	16946	2.7388	2.7420	5740.56	5741.56	1.00	1.03	1.03	1.03	62	51.9
16-Aug-16	11:00	Rainy	16924	2.7187	2.7215	5741.56	5742.56	1.00	1.03	1.03	1.03	62	45.4
22-Aug-16	9:15	Fine	17069	2.8255	2.8290	5766.57	5767.57	1.00	1.16	1.16	1.16	70	50.2
22-Aug-16	13:00	Fine	17066	2.8216	2.8239	5767.57	5768.57	1.00	1.13	1.13	1.13	68	34.0
22-Aug-16	16:53	Fine	17101	2.8113	2.8166	5768.57	5769.57	1.00	1.16	1.16	1.16	70	76.0
27-Aug-16	8:03	Cloudy	017072	2.8337	2.8460	5769.58	5770.58	1.00	1.16	1.16	1.16	70	176.6
27-Aug-16	9:55	Cloudy	017057	2.8037	2.8092	5770.58	5771.58	1.00	1.16	1.16	1.16	70	79.0
27-Aug-16	11:00	Cloudy	017054	2.7976	2.8027	5771.58	5772.58	1.00	1.16	1.16	1.16	70	73.2



Location: CMA4a - SPCA

Report on 24-hour TSP monitoring

Action Level ( $\mu\text{g}/\text{m}^3$ ) - 171.2  
Limit Level ( $\mu\text{g}/\text{m}^3$ ) - 260

Date	Sampling Time	Weather Condition	Filter paper no.	Filter Weight, g		Elapse Time, hr		Sampling Time, hr	Flow Rate, $\text{m}^3/\text{min}$			Total Volume, $\text{m}^3$	TSP Level, $\mu\text{g}/\text{m}^3$
				Initial	Final	Initial	Final		Initial, $Q_{si}$	Final, $Q_{sf}$	Average		
28-Jul-16	8:00	Fine	16649	2.9138	2.9570	22418.24	22442.24	24.00	1.14	1.14	1.14	1646	26.2
3-Aug-16	8:00	Rainy	16619	2.9026	2.9537	22445.24	22469.24	24.00	1.17	1.17	1.17	1689	30.3
9-Aug-16	8:00	Rainy	16585	2.8581	2.9887	22472.24	22496.24	24.00	1.14	1.14	1.14	1646	79.3
15-Aug-16	8:00	Rainy	16969	2.7205	2.7592	22499.24	22523.24	24.00	1.14	1.14	1.14	1644	23.5
20-Aug-16	8:00	Cloudy	16922	2.7137	2.8241	22526.24	22550.24	24.00	1.14	1.14	1.14	1647	67.0
26-Aug-16	8:00	Fine	17073	2.8167	2.9125	22553.24	22577.24	24.00	1.14	1.14	1.14	1644	58.3

Report on 1-hour TSP monitoring

Action Level ( $\mu\text{g}/\text{m}^3$ ) - 312.5  
Limit Level ( $\mu\text{g}/\text{m}^3$ ) - 500

Date	Sampling Time	Weather Condition	Filter paper no.	Filter Weight, g		Elapse Time, hr		Sampling Time, hr	Flow Rate, $\text{m}^3/\text{min}$			Total Volume, $\text{m}^3$	TSP Level, $\mu\text{g}/\text{m}^3$
				Initial	Final	Initial	Final		Initial, $Q_{si}$	Final, $Q_{sf}$	Average		
29-Jul-16	9:16	Fine	16628	2.9106	2.9151	22442.24	22443.24	1.00	1.14	1.14	1.14	69	65.6
29-Jul-16	13:00	Fine	16669	2.9092	2.9157	22443.24	22444.24	1.00	1.17	1.17	1.17	70	92.7
29-Jul-16	16:23	Fine	16622	2.9012	2.9088	22444.24	22445.24	1.00	1.14	1.14	1.14	69	110.8
4-Aug-16	8:03	Rainy	16590	2.8680	2.8690	22469.24	22470.24	1.00	1.20	1.20	1.20	72	13.9
4-Aug-16	10:16	Rainy	16499	2.9155	2.9182	22470.24	22471.24	1.00	1.15	1.15	1.15	69	39.2
4-Aug-16	13:00	Rainy	16506	2.8948	2.8973	22471.24	22472.24	1.00	1.15	1.15	1.15	69	36.3
10-Aug-16	8:43	Rainy	16781	2.8191	2.8227	22496.24	22497.24	1.00	1.14	1.14	1.14	69	52.4
10-Aug-16	10:31	Rainy	16502	2.9250	2.9283	22497.24	22498.24	1.00	1.14	1.14	1.14	69	48.0
10-Aug-16	13:00	Rainy	16960	2.7231	2.7263	22498.24	22499.24	1.00	1.14	1.14	1.14	69	46.6
16-Aug-16	8:15	Rainy	16955	2.7271	2.7303	22523.24	22524.24	1.00	1.14	1.14	1.14	68	46.7
16-Aug-16	9:20	Rainy	16947	2.7308	2.7332	22524.24	22525.24	1.00	1.17	1.17	1.17	70	34.3
16-Aug-16	10:50	Rainy	16925	2.7268	2.7289	22525.24	22526.24	1.00	1.19	1.19	1.19	72	29.3
22-Aug-16	9:12	Fine	16918	2.6920	2.6958	22550.24	22551.24	1.00	1.14	1.14	1.14	69	55.4
22-Aug-16	13:00	Fine	17081	2.8436	2.8465	22551.24	22552.24	1.00	1.14	1.14	1.14	69	42.3
22-Aug-16	14:05	Fine	17102	2.8049	2.8075	22552.24	22553.24	1.00	1.14	1.14	1.14	69	37.9
27-Aug-16	8:35	Cloudy	17005	2.7165	2.7218	22577.24	22578.24	1.00	1.14	1.14	1.14	69	77.4
27-Aug-16	9:57	Cloudy	17048	2.7830	2.7876	22578.24	22579.24	1.00	1.14	1.14	1.14	69	67.2
27-Aug-16	10:59	Cloudy	17044	2.7820	2.7873	22579.24	22580.24	1.00	1.14	1.14	1.14	69	77.4



Location: CMA5b - Pedestrian Plaza

Report on 24-hour TSP monitoring

Action Level ( $\mu\text{g}/\text{m}^3$ ) - 181

Limit Level ( $\mu\text{g}/\text{m}^3$ ) - 260

Date	Sampling Time	Weather Condition	Filter paper no.	Filter Weight, g		Elapse Time, hr		Sampling Time, hr	Flow Rate, $\text{m}^3/\text{min}$			Total Volume, $\text{m}^3$	TSP Level, $\mu\text{g}/\text{m}^3$
				Initial	Final	Initial	Final		Initial, $Q_{si}$	Final, $Q_{sf}$	Average		
29-Jul-16	17:25	Fine	16620	2.9090	2.9740	6992.02	7016.02	24.00	0.88	0.88	0.88	1265	51.4
3-Aug-16	8:00	Rainy	16605	2.8536	2.9275	7016.02	7040.02	24.00	0.91	0.88	0.90	1295	57.1
9-Aug-16	8:00	Rainy	16586	2.8758	3.0550	7043.02	7067.02	24.00	0.94	0.94	0.94	1355	132.2
15-Aug-16	8:00	Rainy	16970	2.6981	2.7689	7070.02	7094.02	24.00	0.88	0.88	0.88	1263	56.0
20-Aug-16	8:00	Cloudy	16937	2.7535	2.9296	7097.03	7121.03	24.00	0.94	0.94	0.94	1357	129.8
27-Aug-16	13:26	Cloudy	17042	2.7939	2.9069	7150.49	7174.49	24.00	0.94	0.91	0.93	1333	84.8

Remarks: Due to interruption of electricity, the 24hr TSP was rescheduled from 28 July 2016 and 26 August 2016 to 29 July 2016 and 27 August 2016 respectively.

Report on 1-hour TSP monitoring

Action Level ( $\mu\text{g}/\text{m}^3$ ) - 332

Limit Level ( $\mu\text{g}/\text{m}^3$ ) - 500

Date	Sampling Time	Weather Condition	Filter paper no.	Filter Weight, g		Elapse Time, hr		Sampling Time, hr	Flow Rate, $\text{m}^3/\text{min}$			Total Volume, $\text{m}^3$	TSP Level, $\mu\text{g}/\text{m}^3$
				Initial	Final	Initial	Final		Initial, $Q_{si}$	Final, $Q_{sf}$	Average		
29-Jul-16	9:03	Fine	16645	2.9115	2.9189	6989.02	6990.02	1.00	0.91	0.91	0.91	55	135.5
29-Jul-16	13:00	Fine	16626	2.8986	2.9102	6990.02	6991.02	1.00	0.91	0.91	0.91	55	212.4
29-Jul-16	15:22	Fine	16623	2.9177	2.9233	6991.02	6992.02	1.00	0.91	0.91	0.91	55	102.5
4-Aug-16	8:30	Rainy	16591	2.8573	2.8606	7040.02	7041.02	1.00	0.88	0.88	0.88	53	62.2
4-Aug-16	10:02	Rainy	16498	2.8934	2.8995	7041.02	7042.02	1.00	0.95	0.95	0.95	57	107.4
4-Aug-16	13:00	Rainy	16505	2.8944	2.8997	7042.02	7043.02	1.00	0.95	0.95	0.95	57	93.3
10-Aug-16	8:29	Rainy	16782	2.8385	2.8424	7067.02	7068.02	1.00	0.88	0.88	0.88	53	73.8
10-Aug-16	10:14	Rainy	16501	2.8987	2.9076	7068.02	7069.02	1.00	0.94	0.94	0.94	57	157.2
10-Aug-16	15:00	Rainy	16965	2.7122	2.7161	7069.02	7070.02	1.00	0.94	0.94	0.94	57	68.9
16-Aug-16	8:10	Rainy	16956	2.7154	2.7200	7094.02	7095.02	1.00	1.00	1.00	1.00	60	76.6
16-Aug-16	9:20	Rainy	16948	2.7260	2.7311	7095.02	7096.02	1.00	0.94	0.94	0.94	56	90.5
16-Aug-16	10:22	Rainy	16940	2.7526	2.7626	7096.02	7097.02	1.00	0.94	0.97	0.95	57	174.6
22-Aug-16	8:53	Fine	17070	2.8247	2.8451	7121.03	7122.03	1.00	1.03	1.03	1.03	62	328.9
22-Aug-16	10:23	Fine	16919	2.6890	2.6940	7122.03	7123.03	1.00	0.88	0.88	0.88	53	94.8
22-Aug-16	13:00	Fine	17095	2.8082	2.8219	7123.03	7124.03	1.00	0.97	0.94	0.96	57	238.8
27-Aug-16	8:13	Cloudy	17006	2.7250	2.7327	7147.49	7148.49	1.00	0.94	0.94	0.94	56	136.6
27-Aug-16	9:46	Cloudy	17049	2.8008	2.8111	7148.49	7149.49	1.00	0.94	0.91	0.92	55	185.8
27-Aug-16	10:49	Cloudy	17045	2.8171	2.8206	7149.49	7150.49	1.00	0.88	0.88	0.88	53	66.5



Location: MA1e - International Finance Centre (Eastern Wing)

Report on 24-hour TSP monitoring

Action Level ( $\mu\text{g}/\text{m}^3$ ) - 173.4

Limit Level ( $\mu\text{g}/\text{m}^3$ ) - 260

Date	Sampling Time	Weather Condition	Filter paper no.	Filter Weight, g		Elapse Time, hr		Sampling Time, hr	Flow Rate, $\text{m}^3/\text{min}$			Total Volume, $\text{m}^3$	TSP Level, $\mu\text{g}/\text{m}^3$
				Initial	Final	Initial	Final		Initial, $Q_{si}$	Final, $Q_{sf}$	Average		
28-Jul-16	8:00	Fine	16662	2.8925	2.9518	19101.65	19125.65	24.00	1.23	1.23	1.23	1771	33.5
3-Aug-16	8:00	Rainy	16684	2.9198	2.9844	19128.65	19152.65	24.00	1.19	1.19	1.19	1717	37.6
9-Aug-16	8:00	Rainy	16492	2.9141	3.0266	19155.65	19179.65	24.00	1.19	1.19	1.19	1713	65.7
16-Aug-16	12:00	Rainy	16929	2.7301	2.7571	19306.64	19330.64	24.00	1.19	1.19	1.19	1711	15.8
22-Aug-16	12:00	Fine	17085	2.8301	2.8972	19333.64	19357.64	24.00	1.19	1.19	1.19	1712	39.2
26-Aug-16	8:00	Fine	17075	2.8072	2.9078	19357.65	19381.65	24.00	1.19	1.19	1.19	1711	58.8

Remarks: Due to interruption of electricity, the 24hr TSP was rescheduled from 15, 20 August 2016 to 16 and 22 August 2016 respectively.

Report on 1-hour TSP monitoring

Action Level ( $\mu\text{g}/\text{m}^3$ ) - 325.1

Limit Level ( $\mu\text{g}/\text{m}^3$ ) - 500

Date	Sampling Time	Weather Condition	Filter paper no.	Filter Weight, g		Elapse Time, hr		Sampling Time, hr	Flow Rate, $\text{m}^3/\text{min}$			Total Volume, $\text{m}^3$	TSP Level, $\mu\text{g}/\text{m}^3$
				Initial	Final	Initial	Final		Initial, $Q_{si}$	Final, $Q_{sf}$	Average		
29-Jul-16	8:03	Fine	16675	2.9256	2.9285	19125.65	19126.65	1.00	1.19	1.19	1.19	71	40.6
29-Jul-16	9:10	Fine	16674	2.9155	2.9165	19126.65	19127.65	1.00	1.19	1.19	1.19	71	14.0
29-Jul-16	10:15	Fine	16673	2.9101	2.9128	19127.65	19128.65	1.00	1.19	1.19	1.19	71	37.8
4-Aug-16	8:02	Rainy	16483	2.9321	2.9348	19152.65	19153.65	1.00	1.19	1.19	1.19	72	37.7
4-Aug-16	9:04	Rainy	16486	2.9357	2.9367	19153.65	19154.65	1.00	1.19	1.19	1.19	72	14.0
4-Aug-16	10:06	Rainy	16489	2.8973	2.8992	19154.65	19155.65	1.00	1.19	1.19	1.19	72	26.5
10-Aug-16	8:02	Rainy	16495	2.8988	2.9016	19179.65	19180.65	1.00	1.19	1.19	1.19	71	39.2
10-Aug-16	9:04	Rainy	16896	2.6758	2.6790	19180.65	19181.65	1.00	1.19	1.19	1.19	71	44.8
10-Aug-16	10:06	Rainy	16893	2.7001	2.7047	19181.65	19182.65	1.00	1.19	1.19	1.19	71	64.4
16-Aug-16	8:00	Rainy	16957	2.7284	2.7304	19303.64	19304.64	1.00	1.19	1.19	1.19	71	28.1
16-Aug-16	9:03	Rainy	16935	2.7414	2.7443	19304.64	19305.64	1.00	1.19	1.19	1.19	71	40.7
16-Aug-16	10:09	Rainy	16932	2.7503	2.7519	19305.64	19306.64	1.00	1.19	1.19	1.19	71	22.4
22-Aug-16	8:00	Fine	17094	2.7868	2.7888	19330.64	19331.64	1.00	1.19	1.19	1.19	71	28.0
22-Aug-16	9:02	Fine	17091	2.8120	2.8134	19331.64	19332.64	1.00	1.19	1.19	1.19	71	19.6
22-Aug-16	10:04	Fine	17088	2.8156	2.8176	19332.64	19333.64	1.00	1.19	1.19	1.19	71	28.0
27-Aug-16	8:02	Cloudy	17082	2.8469	2.8522	19381.65	19382.65	1.00	1.19	1.19	1.19	71	74.3
27-Aug-16	9:04	Cloudy	17017	2.8267	2.8305	19382.65	19383.65	1.00	1.19	1.19	1.19	71	53.3
27-Aug-16	10:07	Cloudy	17014	2.7265	2.7314	19383.65	19384.65	1.00	1.19	1.19	1.19	71	68.7



Location: MA1w - International Finance Centre (Western Wing)

Report on 24-hour TSP monitoring

Action Level ( $\mu\text{g}/\text{m}^3$ ) - 173.4  
Limit Level ( $\mu\text{g}/\text{m}^3$ ) - 260

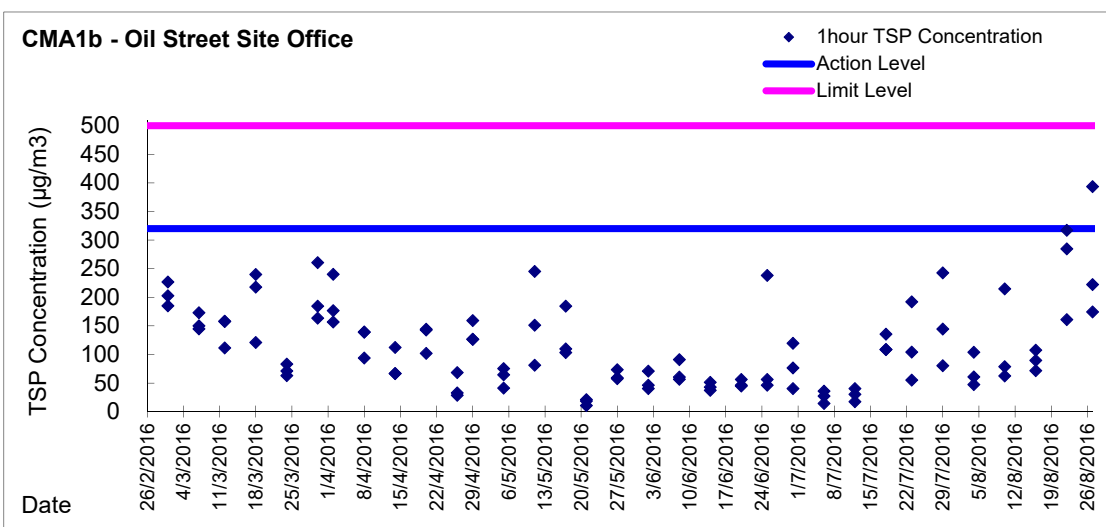
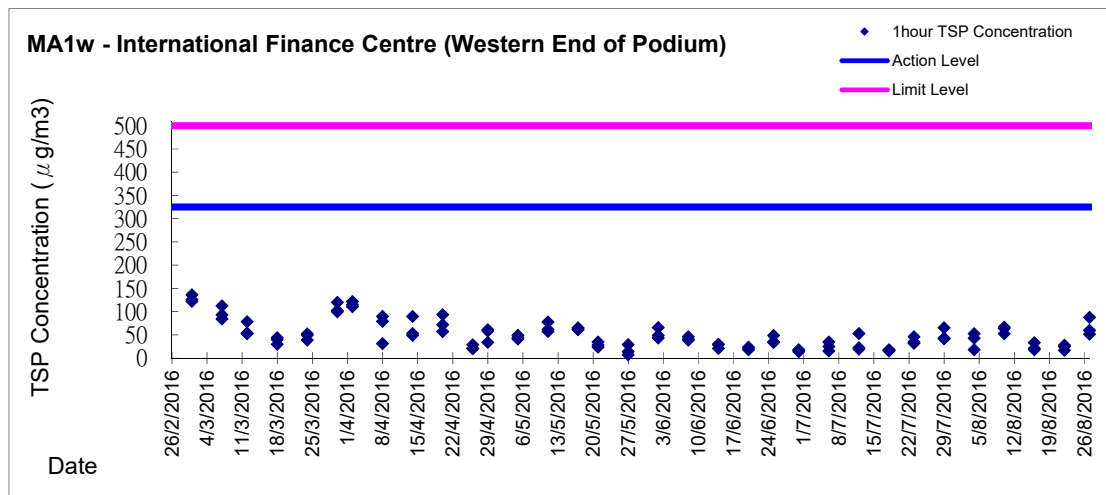
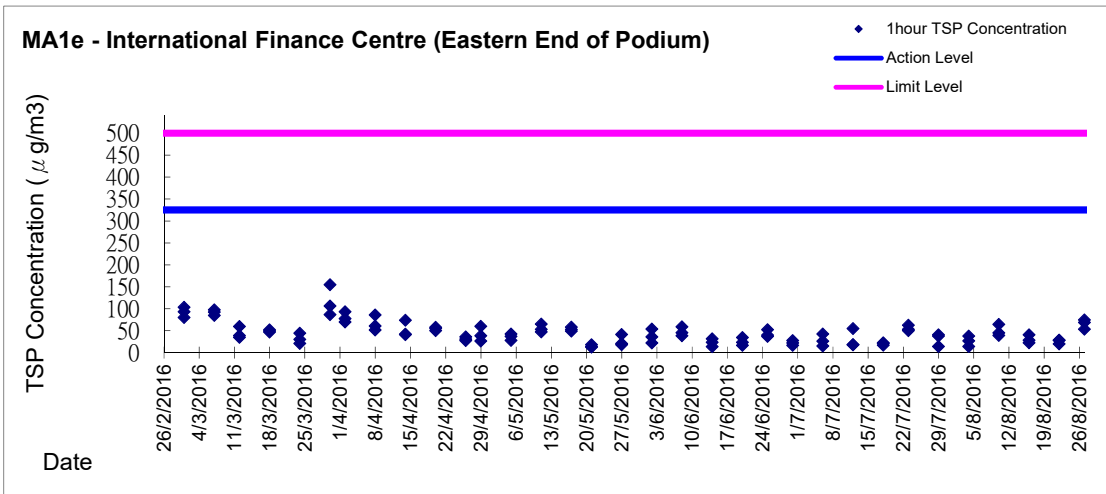
Date	Sampling Time	Weather Condition	Filter paper no.	Filter Weight, g		Elapse Time, hr		Sampling Time, hr	Flow Rate, $\text{m}^3/\text{min}$			Total Volume, $\text{m}^3$	TSP Level, $\mu\text{g}/\text{m}^3$
				Initial	Final	Initial	Final		Initial, $Q_{si}$	Final, $Q_{sf}$	Average		
28-Jul-16	8:00	Fine	16661	2.8894	2.9335	19127.16	19151.16	24.00	1.20	1.20	1.20	1731	25.5
3-Aug-16	8:00	Rainy	16683	2.9076	2.9624	19154.16	19178.16	24.00	1.20	1.21	1.21	1736	31.6
9-Aug-16	8:00	Rainy	16493	2.9178	3.0657	19181.16	19205.16	24.00	1.20	1.20	1.20	1730	85.5
15-Aug-16	8:00	Rainy	16908	2.6833	2.7166	19208.16	19232.16	24.00	1.20	1.20	1.20	1729	19.3
20-Aug-16	8:00	Cloudy	16928	2.7178	2.8296	19235.16	19259.16	24.00	1.20	1.20	1.20	1731	64.6
26-Aug-16	8:00	Fine	17084	2.8214	2.9229	19262.16	19286.16	24.00	1.20	1.20	1.20	1728	58.7

Report on 1-hour TSP monitoring

Action Level ( $\mu\text{g}/\text{m}^3$ ) - 325.1  
Limit Level ( $\mu\text{g}/\text{m}^3$ ) - 500

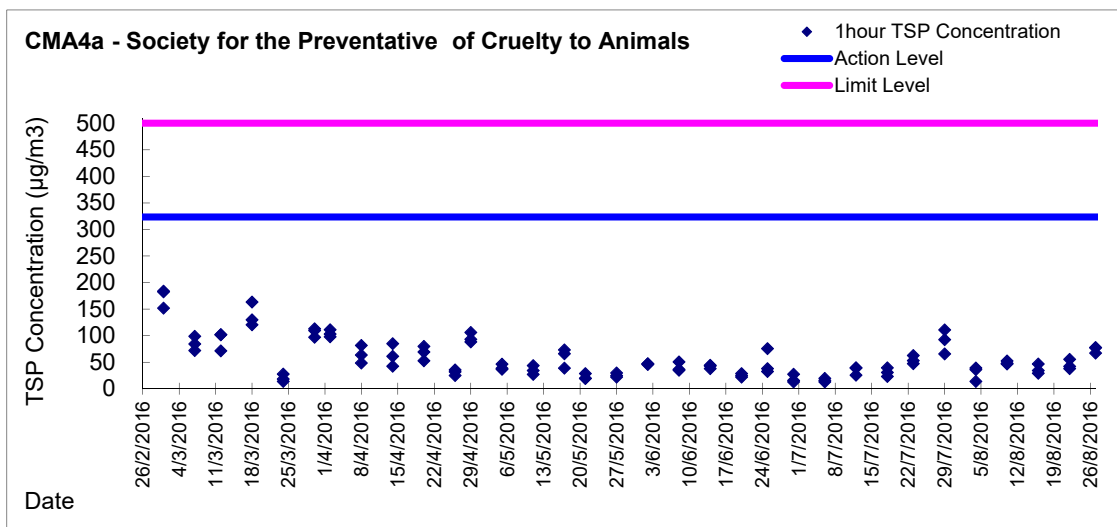
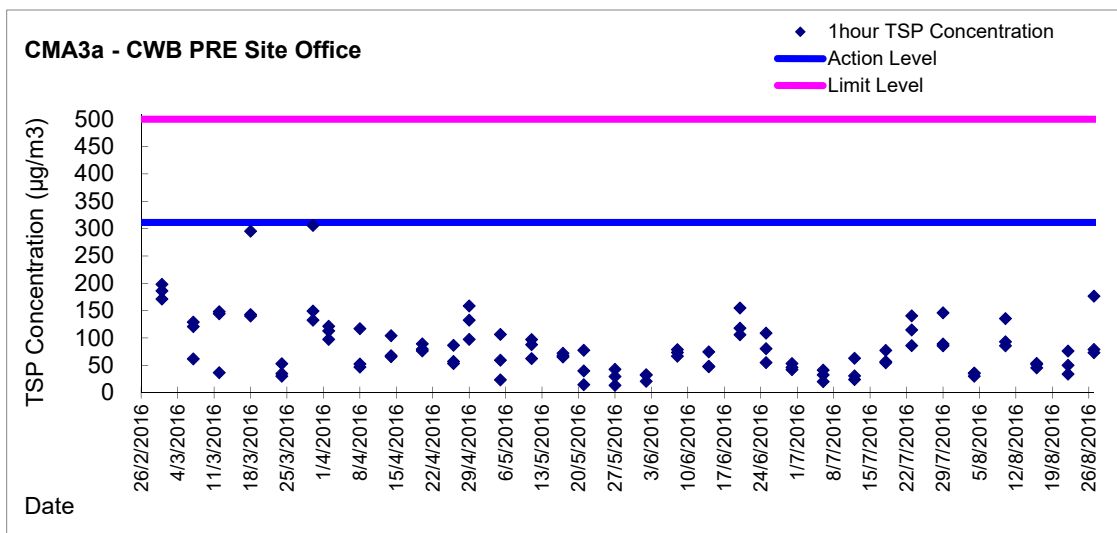
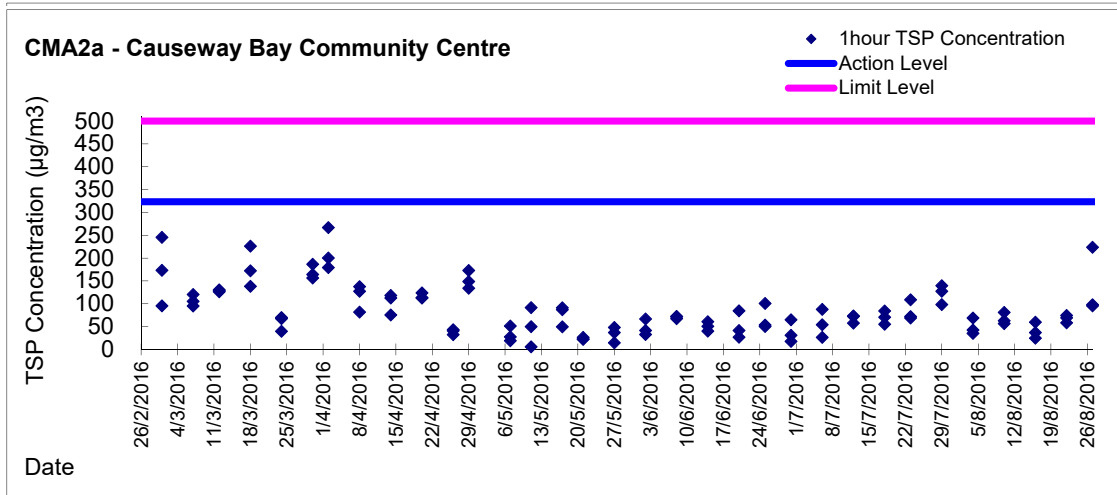
Date	Sampling Time	Weather Condition	Filter paper no.	Filter Weight, g		Elapse Time, hr		Sampling Time, hr	Flow Rate, $\text{m}^3/\text{min}$			Total Volume, $\text{m}^3$	TSP Level, $\mu\text{g}/\text{m}^3$
				Initial	Final	Initial	Final		Initial, $Q_{si}$	Final, $Q_{sf}$	Average		
29-Jul-16	8:05	Fine	16672	2.9016	2.9046	19151.16	19152.16	1.00	1.20	1.20	1.20	72	41.6
29-Jul-16	9:15	Fine	15750	2.8376	2.8407	19152.16	19153.16	1.00	1.20	1.20	1.20	72	43.0
29-Jul-16	10:20	Fine	16446	2.8816	2.8863	19153.16	19154.16	1.00	1.20	1.20	1.20	72	65.2
4-Aug-16	8:05	Rainy	16484	2.9093	2.9124	19178.16	19179.16	1.00	1.21	1.21	1.21	72	42.8
4-Aug-16	9:07	Rainy	16487	2.9227	2.9240	19179.16	19180.16	1.00	1.21	1.21	1.21	72	18.0
4-Aug-16	10:09	Rainy	16490	2.9017	2.9055	19180.16	19181.16	1.00	1.21	1.21	1.21	72	52.5
10-Aug-16	8:05	Rainy	16898	2.6704	2.6750	19205.16	19206.16	1.00	1.20	1.20	1.20	72	63.7
10-Aug-16	9:07	Rainy	16895	2.6829	2.6877	19206.16	19207.16	1.00	1.20	1.20	1.20	72	66.5
10-Aug-16	10:09	Rainy	16911	2.7004	2.7042	19207.16	19208.16	1.00	1.20	1.20	1.20	72	52.6
16-Aug-16	8:05	Rainy	16926	2.7332	2.7356	19232.16	19233.16	1.00	1.20	1.20	1.20	72	33.3
16-Aug-16	9:07	Rainy	16934	2.7349	2.7364	19233.16	19234.16	1.00	1.20	1.20	1.20	72	20.8
16-Aug-16	10:09	Rainy	16931	2.7227	2.7240	19234.16	19235.16	1.00	1.20	1.20	1.20	72	18.1
22-Aug-16	8:05	Fine	17093	2.7861	2.7873	19259.16	19260.16	1.00	1.20	1.20	1.20	72	16.6
22-Aug-16	9:07	Fine	17090	2.8141	2.8159	19260.16	19261.16	1.00	1.20	1.20	1.20	72	25.0
22-Aug-16	10:09	Fine	17087	2.8287	2.8307	19261.16	19262.16	1.00	1.20	1.20	1.20	72	27.7
27-Aug-16	8:05	Cloudy	17019	2.8306	2.8343	19286.16	19287.16	1.00	1.20	1.20	1.20	72	51.4
27-Aug-16	9:07	Cloudy	17016	2.8305	2.8348	19287.16	19288.16	1.00	1.20	1.20	1.20	72	59.7
27-Aug-16	10:09	Cloudy	17013	2.7091	2.7154	19288.16	19289.16	1.00	1.20	1.20	1.20	72	87.5

Graphic Presentation of 1 hour TSP Result

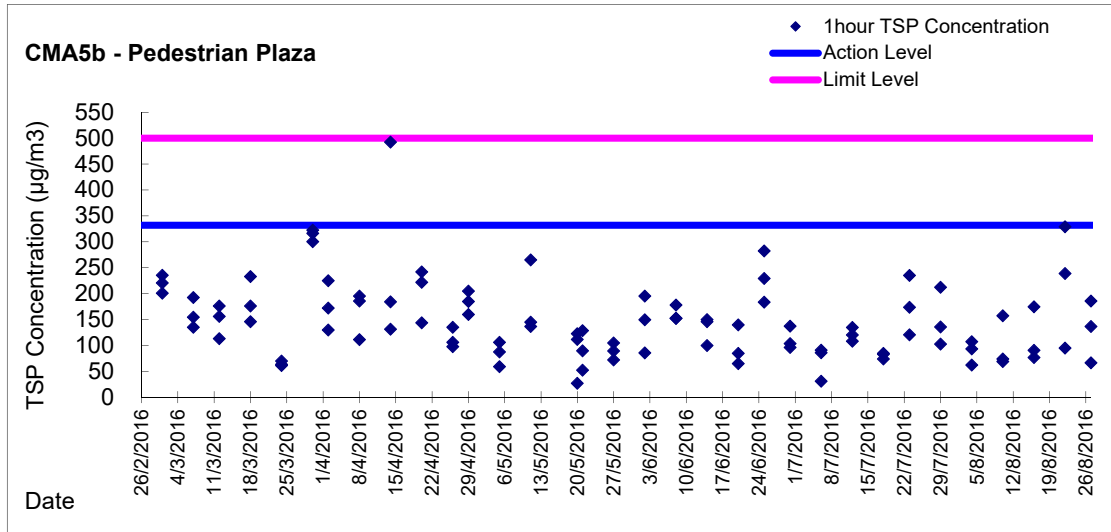




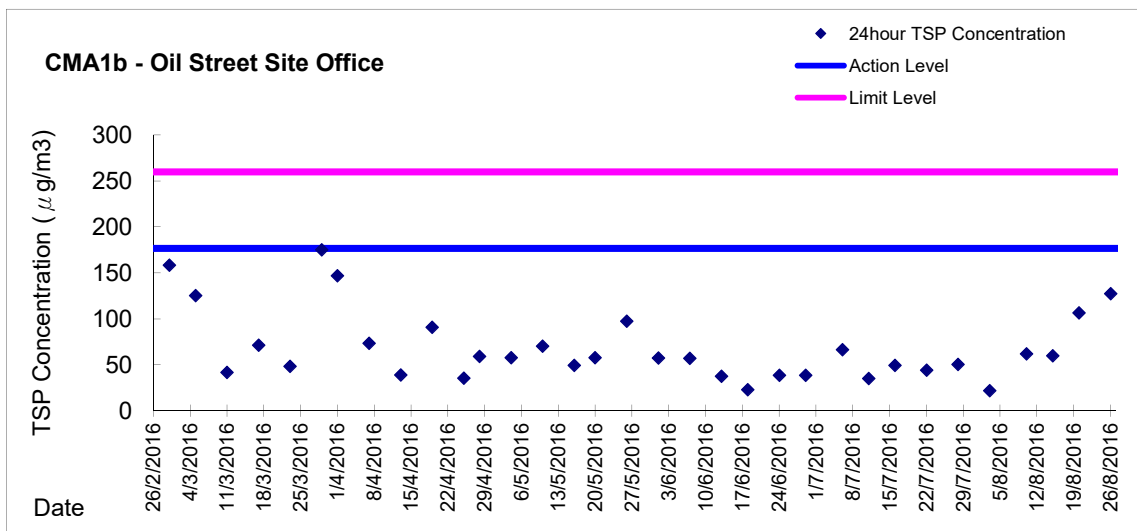
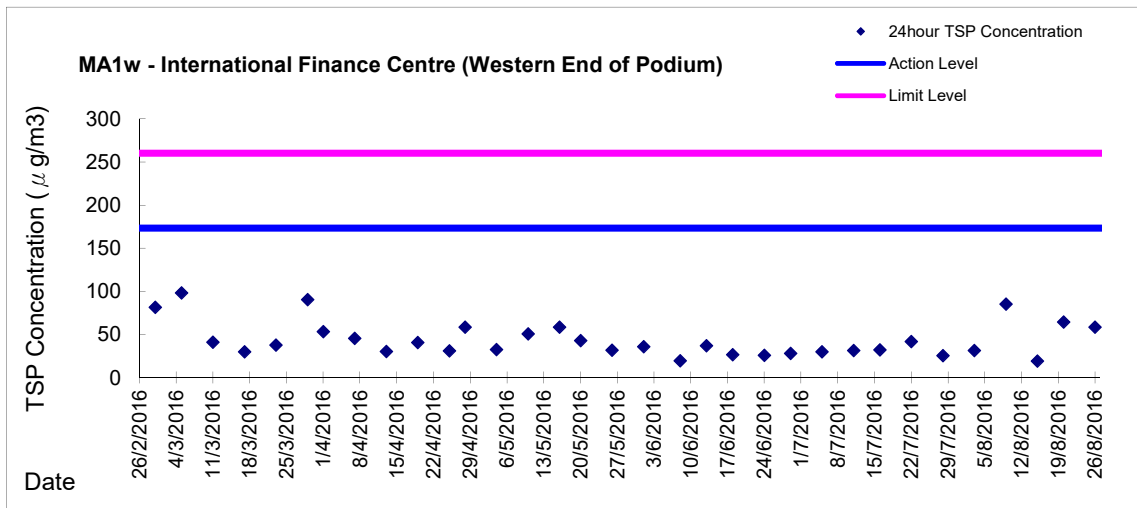
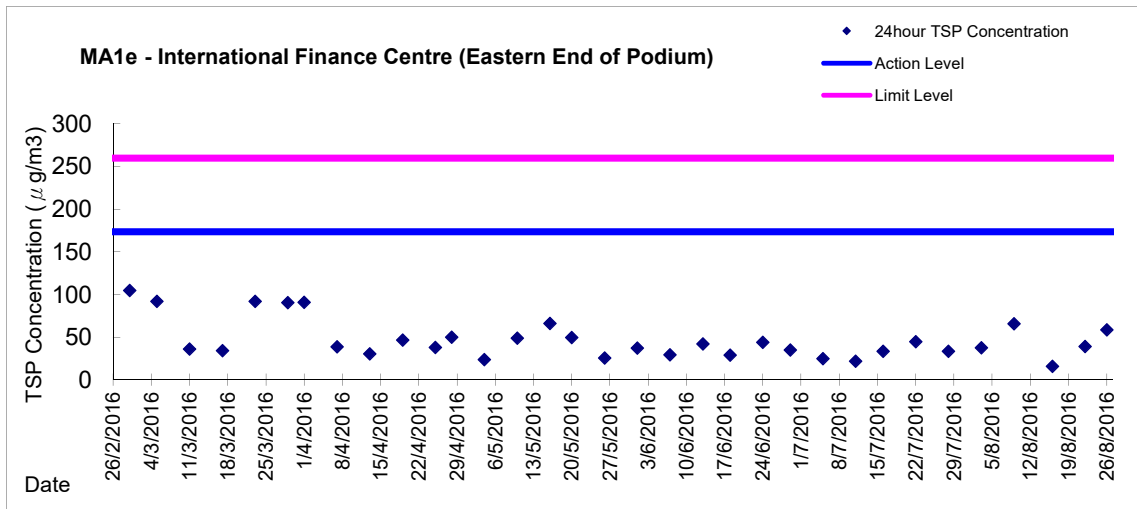
Graphic Presentation of 1 hour TSP Result



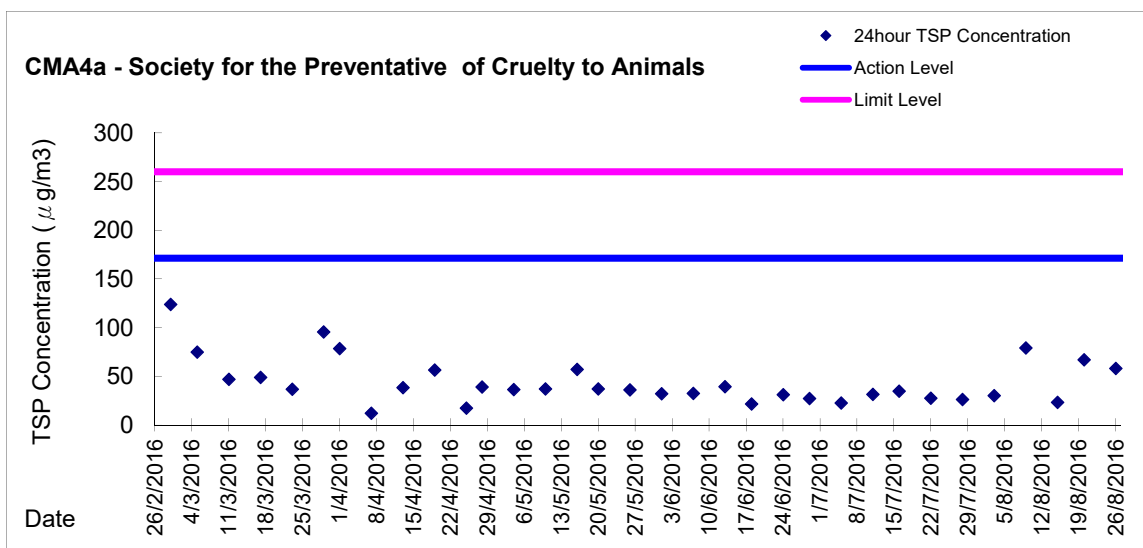
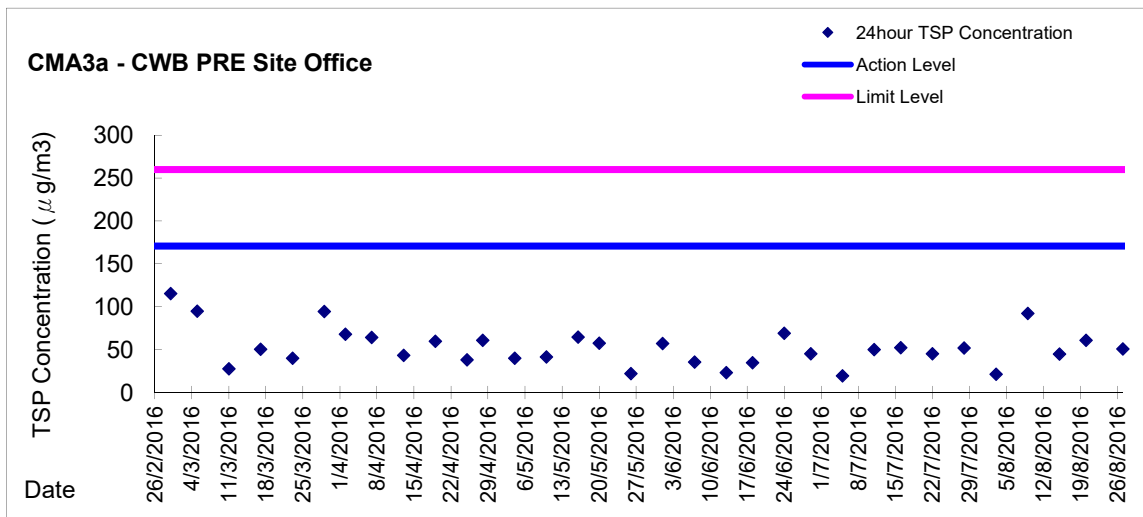
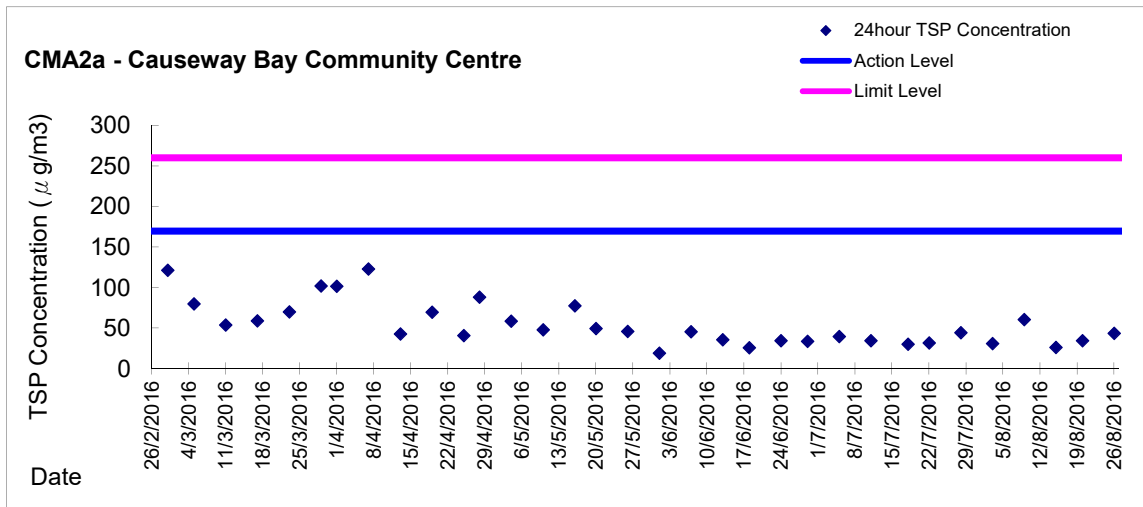
Graphic Presentation of 1 hour TSP Result



Graphic Presentation of 24 hour TSP Result



Graphic Presentation of 24 hour TSP Result





Graphic Presentation of 24 hour TSP Result

